



Jinka & Jervois PPLs Native Title Determination Application

Schedule Extract attachment: NTD16/2018 (DC2018/002)

Maps of the claim area, Attachment A of the application


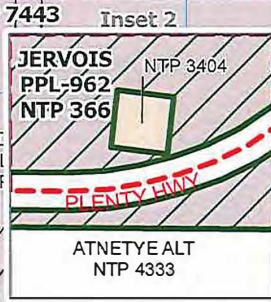

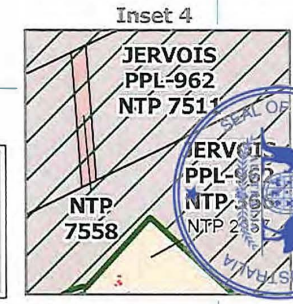
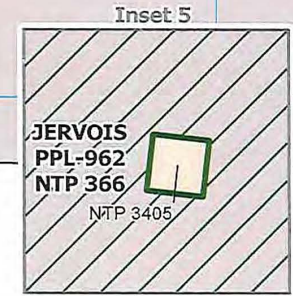
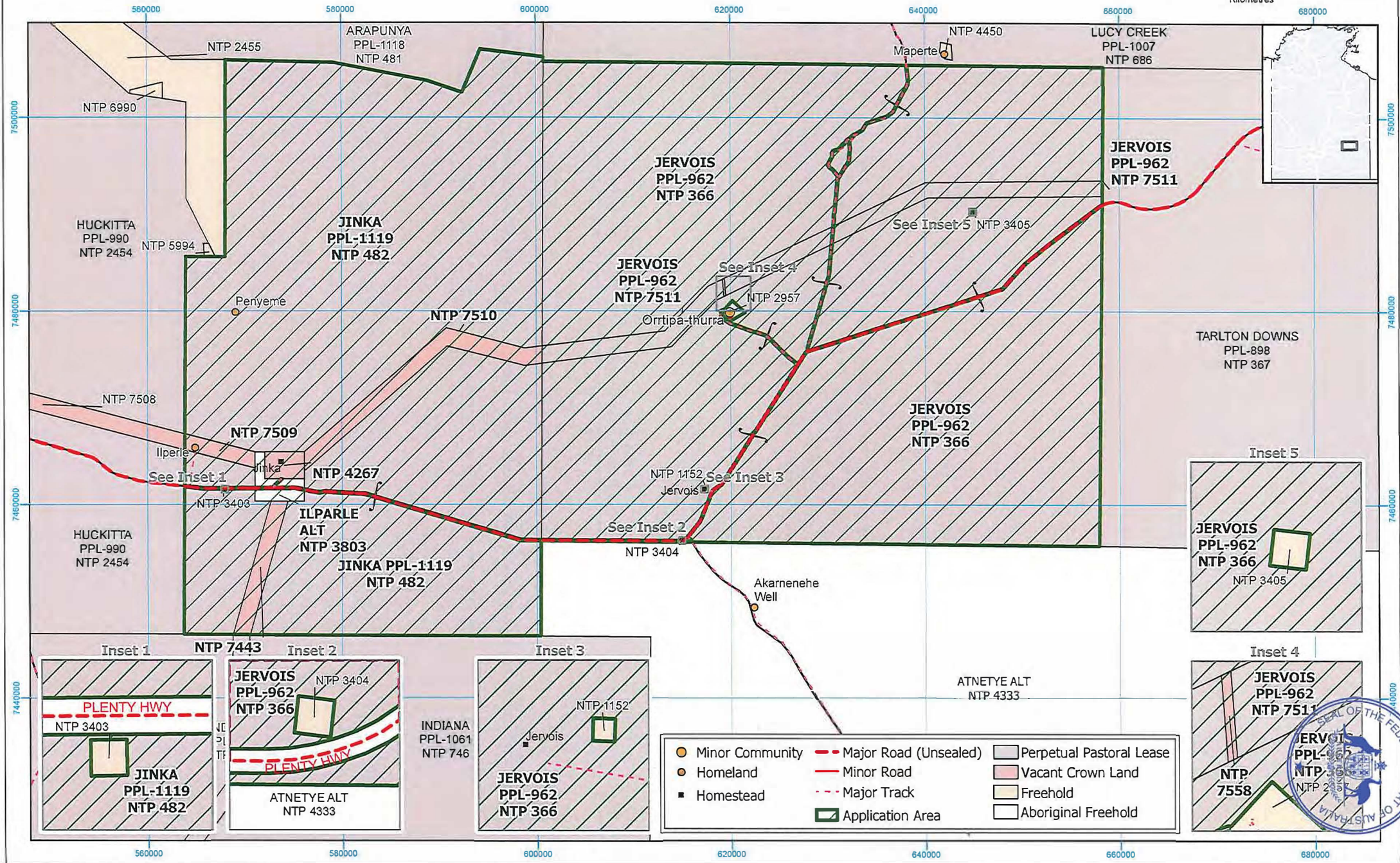
Page 1 of 1, A4, 13/07/2018

1:500,000

(at A4 page size)

© CLC 2018

DATA SOURCES: This map incorporates data which is
© Central Land Council, Commonwealth of Australia -
Geoscience Australia 2006, NT Govt. (DLRM, DLPE).



Minor Community	Major Road (Unsealed)	Perpetual Pastoral Lease
Homeland	Minor Road	Vacant Crown Land
Homestead	Major Track	Freehold
Application Area		Aboriginal Freehold

